




Cycle Route 6 - Location Plan

	<p>Date: 21/12/2006</p> <p>Printed by: JM</p> <p>Drawing No.: 12315</p>	<p>KEY</p> <p> Cycle Route 6</p>	<p>Scale 1:25000</p>	<p><small>'Reproduced from the Ordnance Survey mapping with the permission of the Controller of Her Majesty's Stationery Office © Crown copyright. Unauthorised reproduction infringes Crown copyright and may lead to prosecution or civil proceedings.'</small></p> <p>Surrey County Council, LA076872, 1996.</p>	 <p>SURREY COUNTY COUNCIL Environment</p>
---	---	---	-----------------------------	---	---